



















Location:	Nottingham Road, A60/ Mansfield Quarry Lane to Baums Lane	
Watercourse	River Maun	
OS Grid Ref.	453,811E 360,367N	
Photo Water flows over the Quarry Lane Dam wall	 	
	 	
Source	Chad.co.uk (site accessed 03/07/07) and Mansfield District	

Location:	The Carrs, A60	
Watercourse	River Meden	
OS Grid Ref.	456,699E 368,415N	
Photo Journey home at the flooded A60	 	
Source	Chad.co.uk (site accessed 03/07/07)	

Location:	Meden Square, Pleasley
Watercourse	River Meden
OS Grid Ref.	450,571E 364,227N
Photo River Meden overflows at Pleasley	     
Source	Chad.co.uk (site accessed 03/07/07)

Location:	Marrs route – Water Lane to Chesterfield Road North
Watercourse	Surface run-off
OS Grid Ref.	451,347E 362,179N
Photo Surface runoff flooded the Marrs route causing traffic disruption.	     
Source	Chad.co.uk (site accessed 04/07/07)

Location:	Church Road, Warsop
Watercourse	River Meden
OS Grid Ref.	456,847E 368,640N
Photo River Meden overflows in Church Road in Warsop	 
Source	Chad.co.uk (site accessed 03/07/07)

Location:	Mansfield Titchfield Park
Watercourse	River Maun
OS Grid Ref.	453,943E 360,455N
Photo Titchfield Park flooded by River Maun	 
Source	Chad.co.uk (site accessed 03/07/07)