

MANSFIELD DISTRICT RETAIL & LEISURE STUDY — 2011 UPDATE

APPENDIX 4 — Study Area Maps

Catchment area maps

Map A Mansfield Study Area catchment map

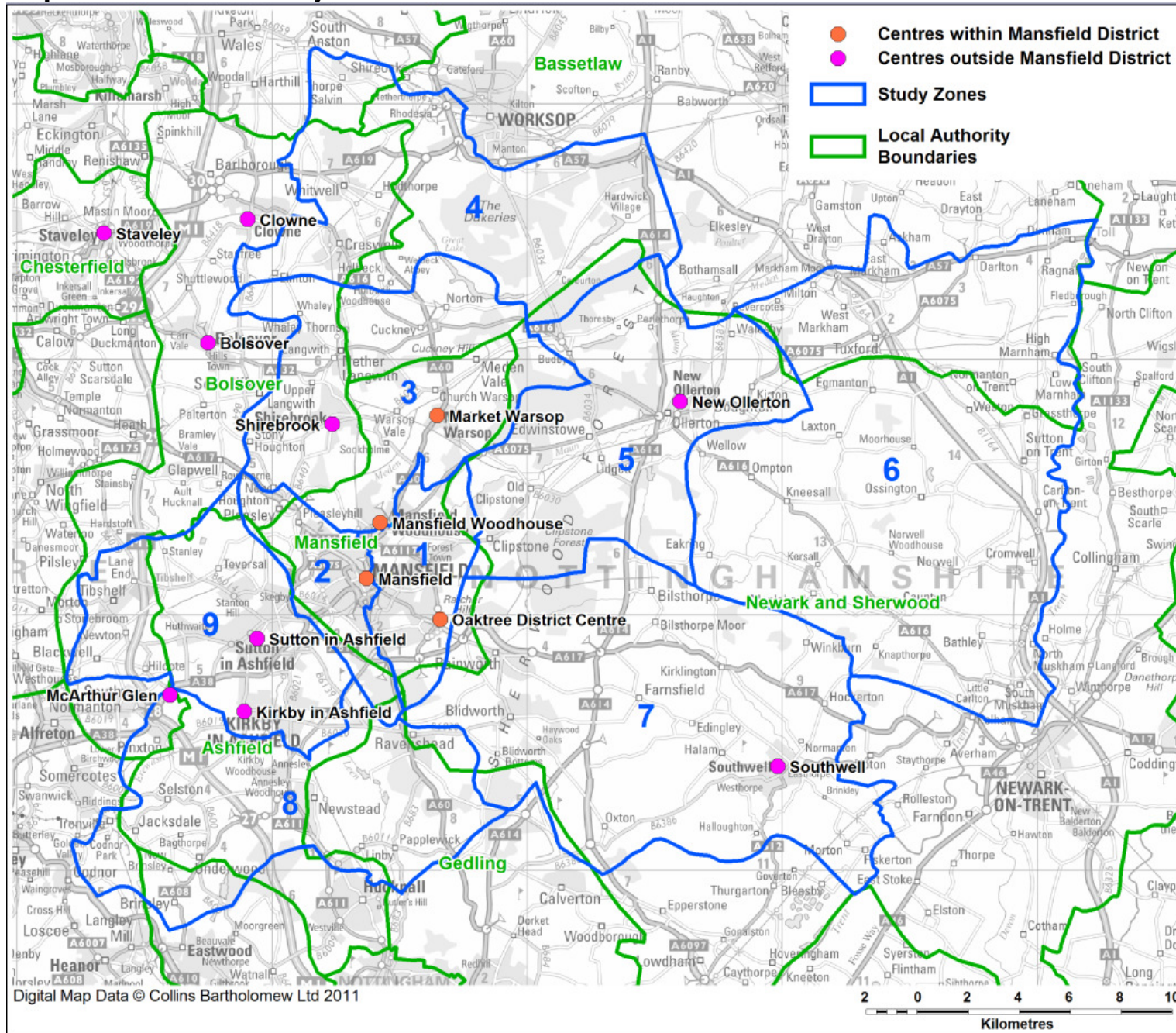
Comparison goods market shares maps

Map B Mansfield town centre
Map C Mansfield Woodhouse district centre
Map D Oak Tree district centre
Map E Nottingham
Map F Sheffield (including Meadowhall)
Map G Lincoln
Map H Worksop
Map I Retford
Map J Newark-on-Trent
Map K Sutton-in-Ashfield
Map L Hucknall

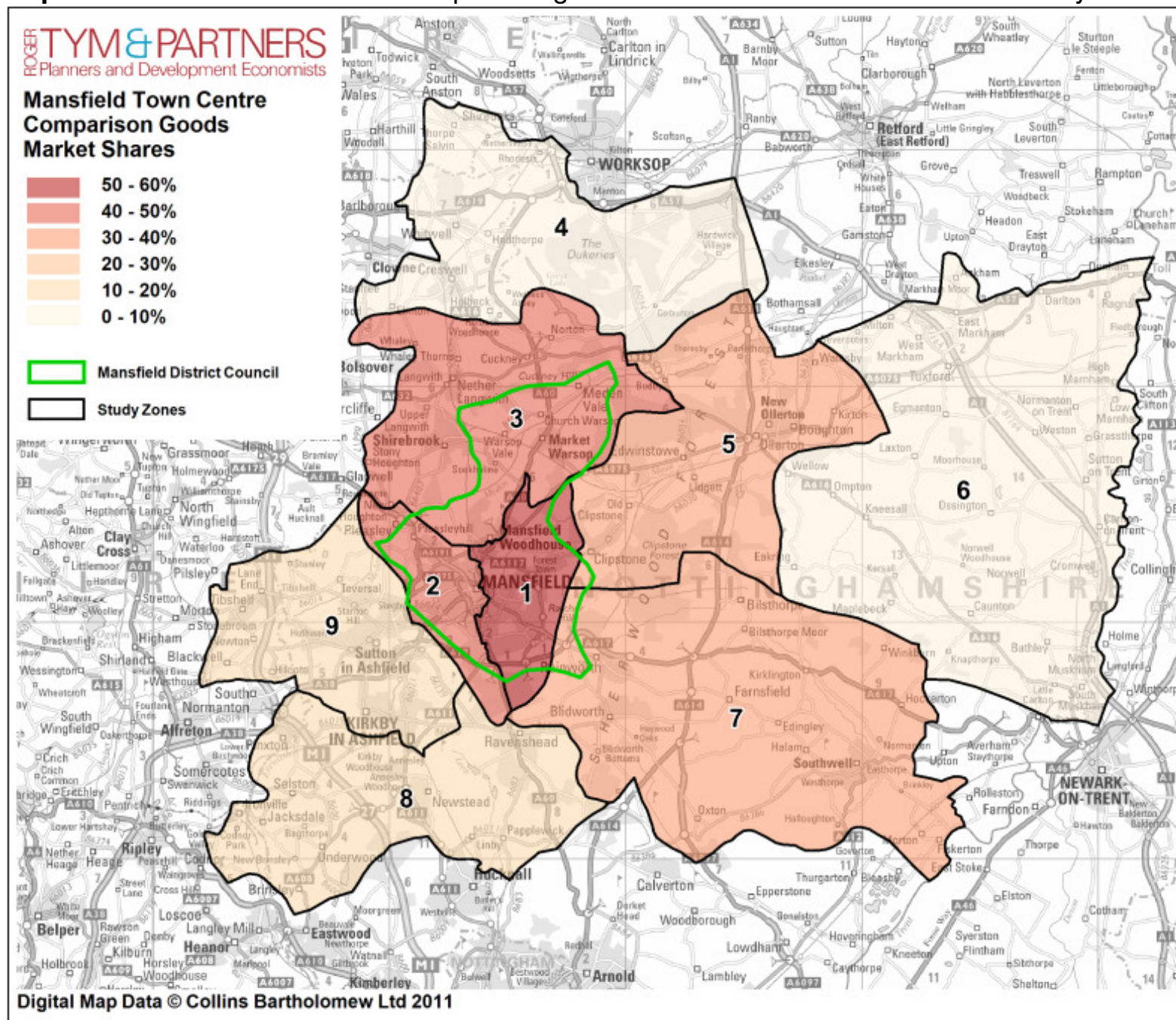
Leisure provision maps

Map M Leisure provision in Mansfield District
Map N Cinema provision in Mansfield Study Area and surrounds

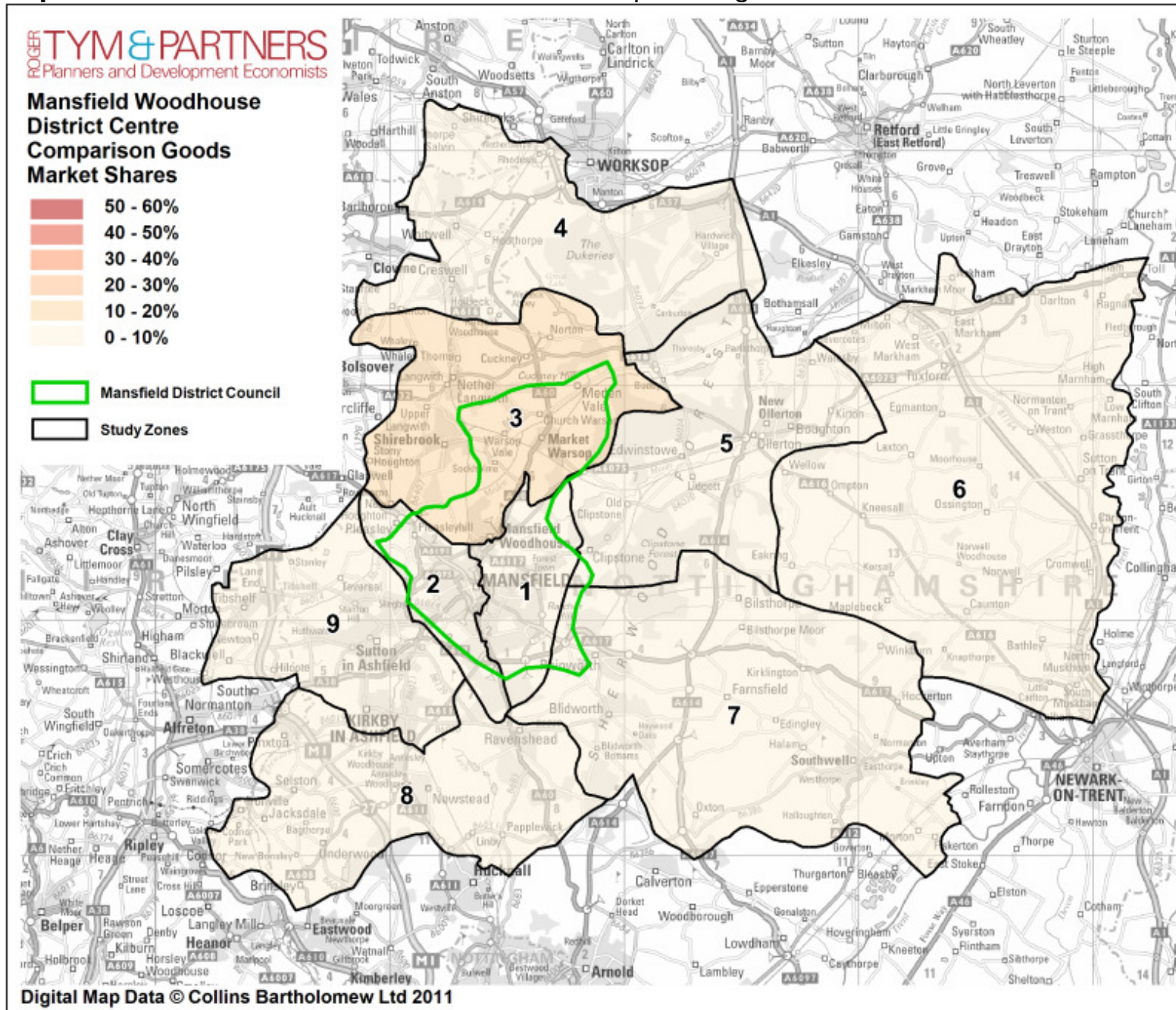
Map A – Mansfield Study Area



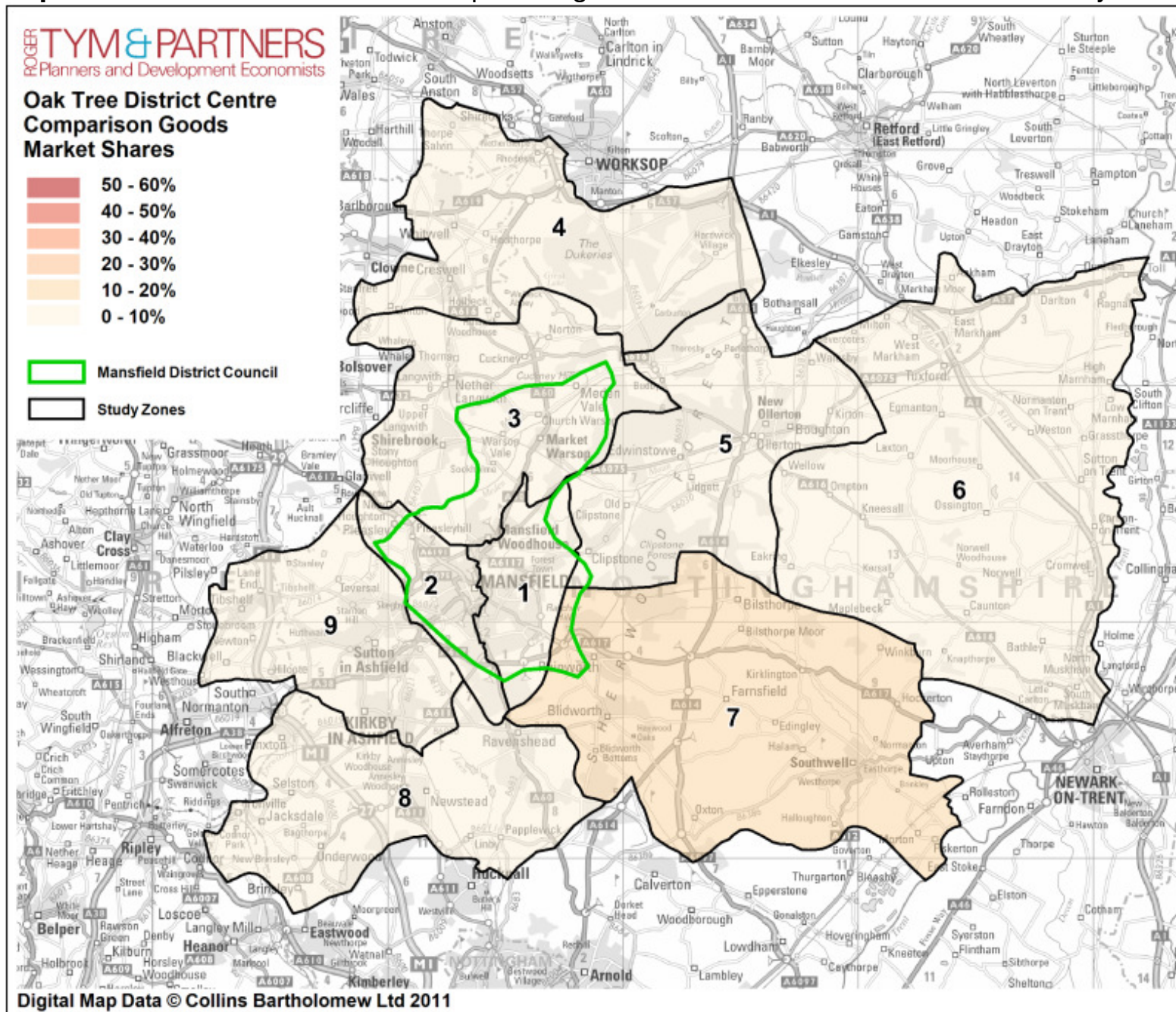
Map B – Mansfield town centre comparison goods market shares from Mansfield Study Area



Map C – Mansfield Woodhouse district centre comparison goods market shares from Mansfield Study Area

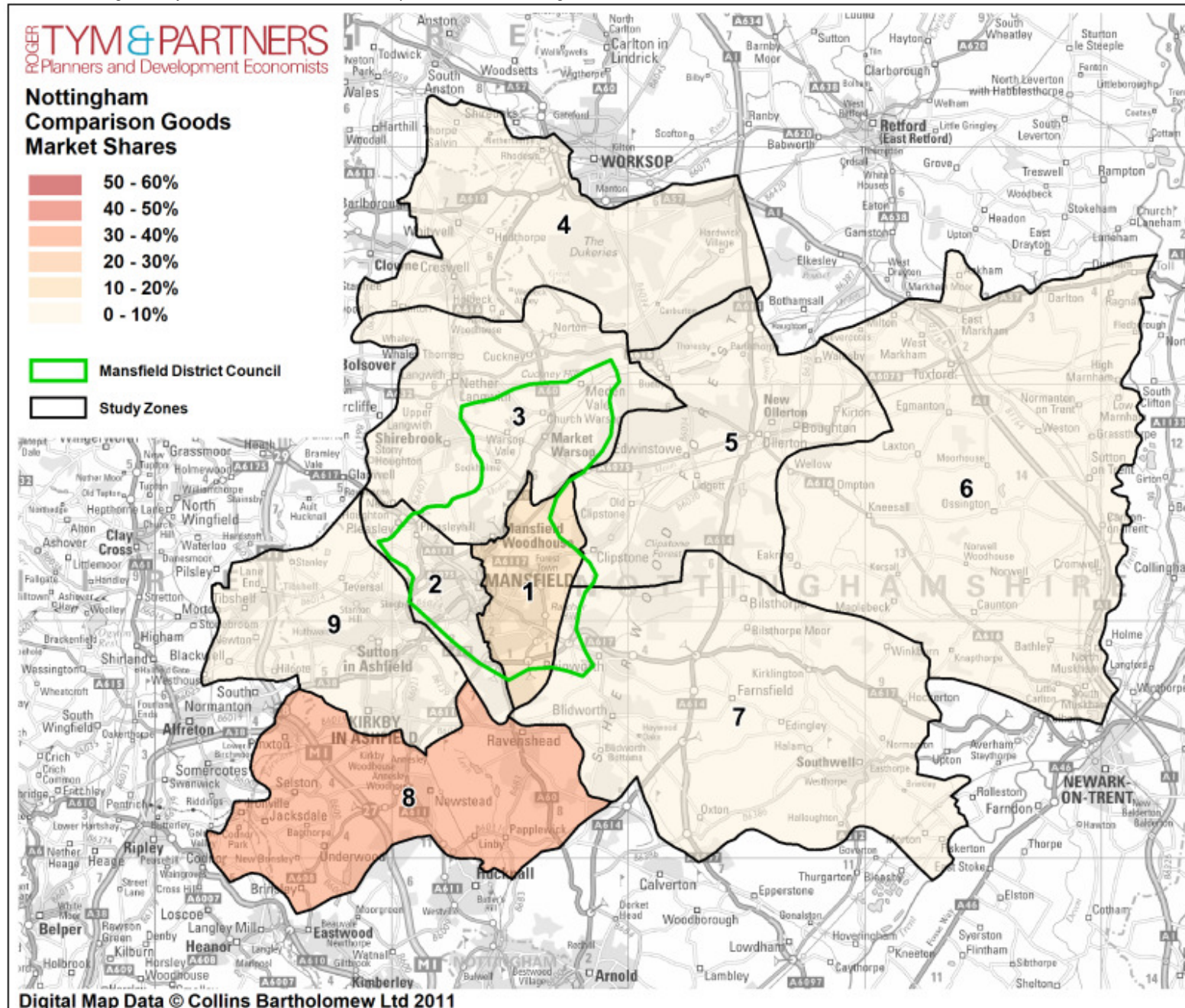


Map D – Oak Tree district centre comparison goods market shares from Mansfield Study Area

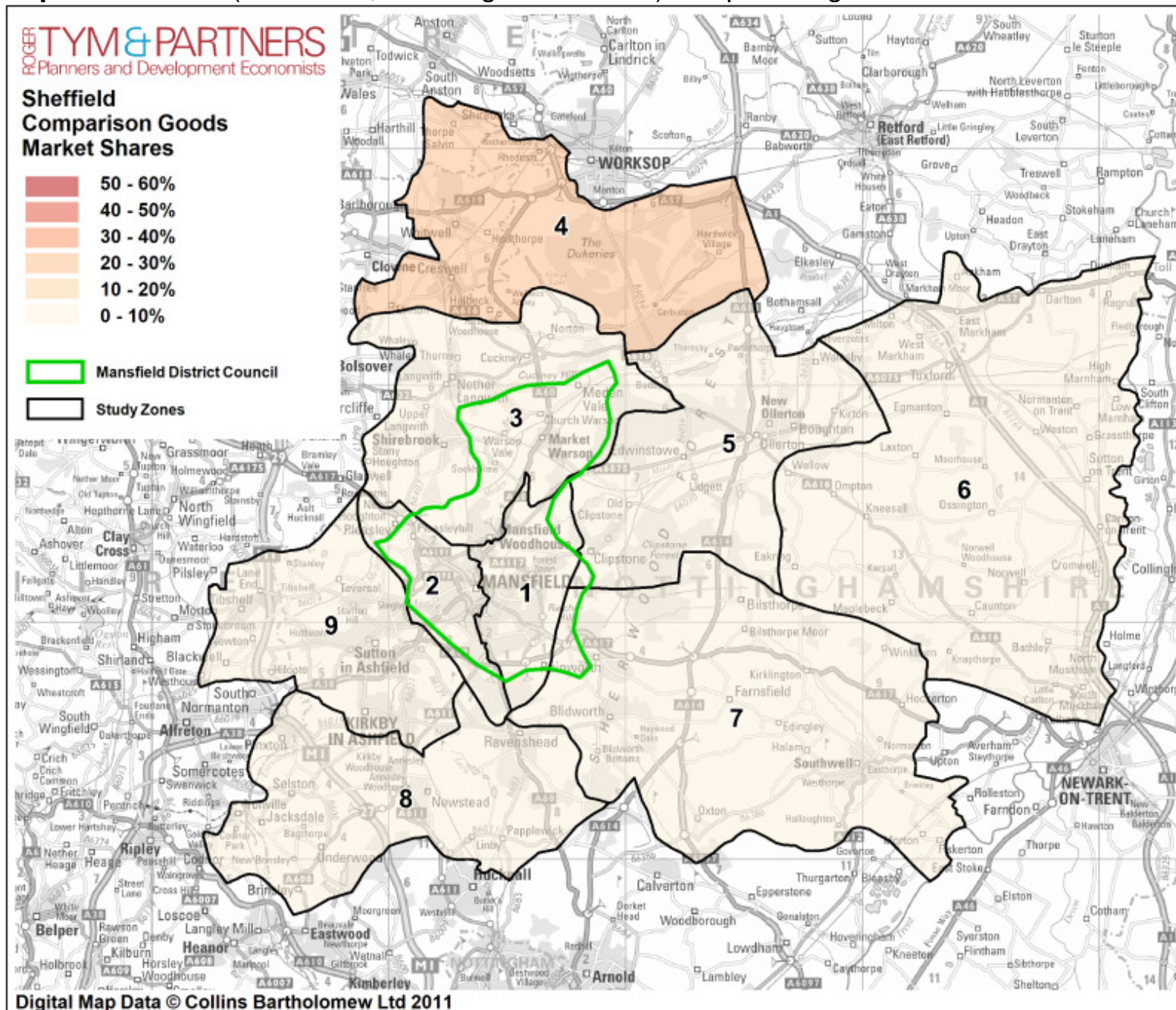


Map E – Nottingham (all centres*) comparison goods market shares from Mansfield Study Area

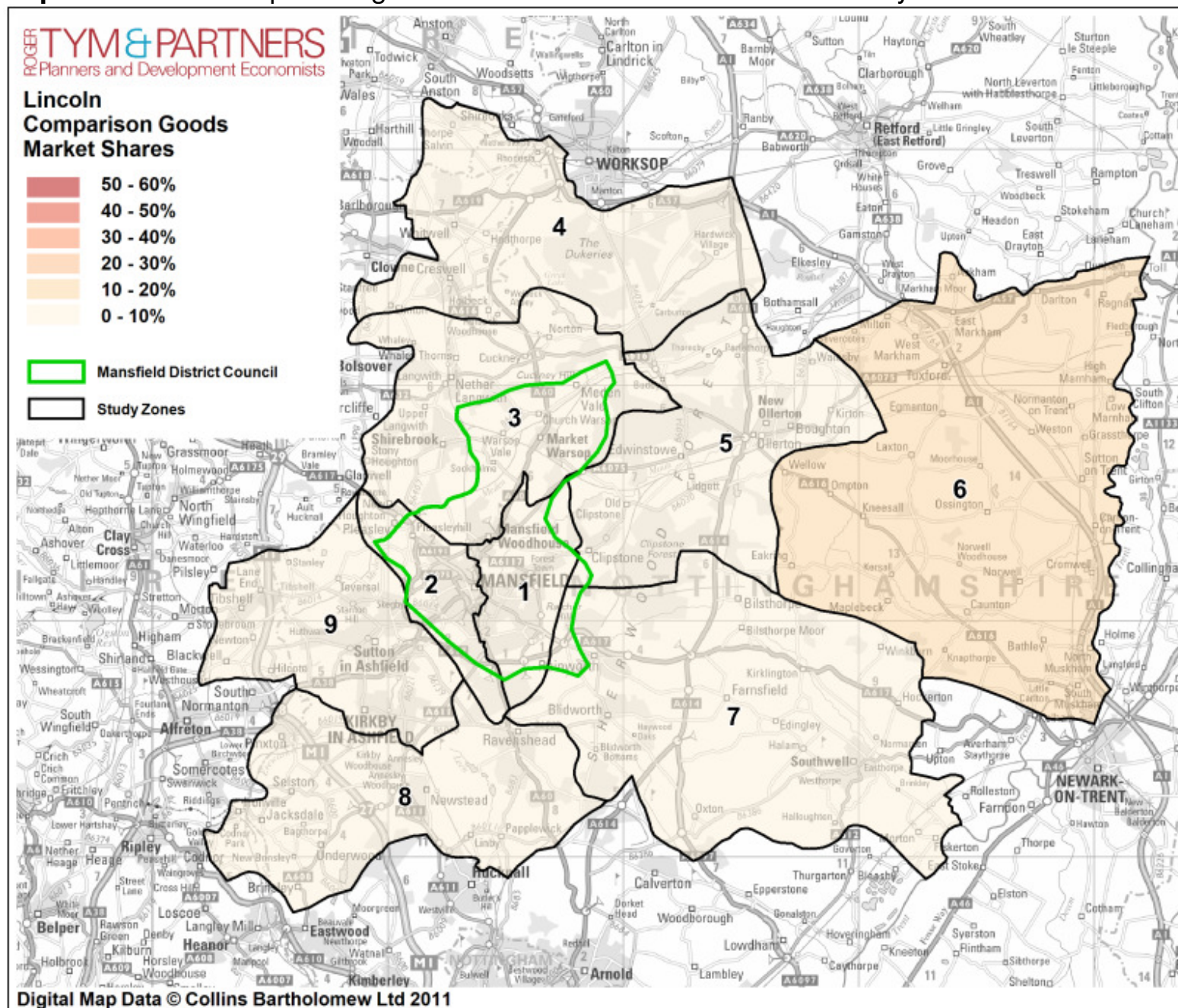
*Includes Nottingham city centre, Bulwell, Arnold, retail parks and freestanding stores



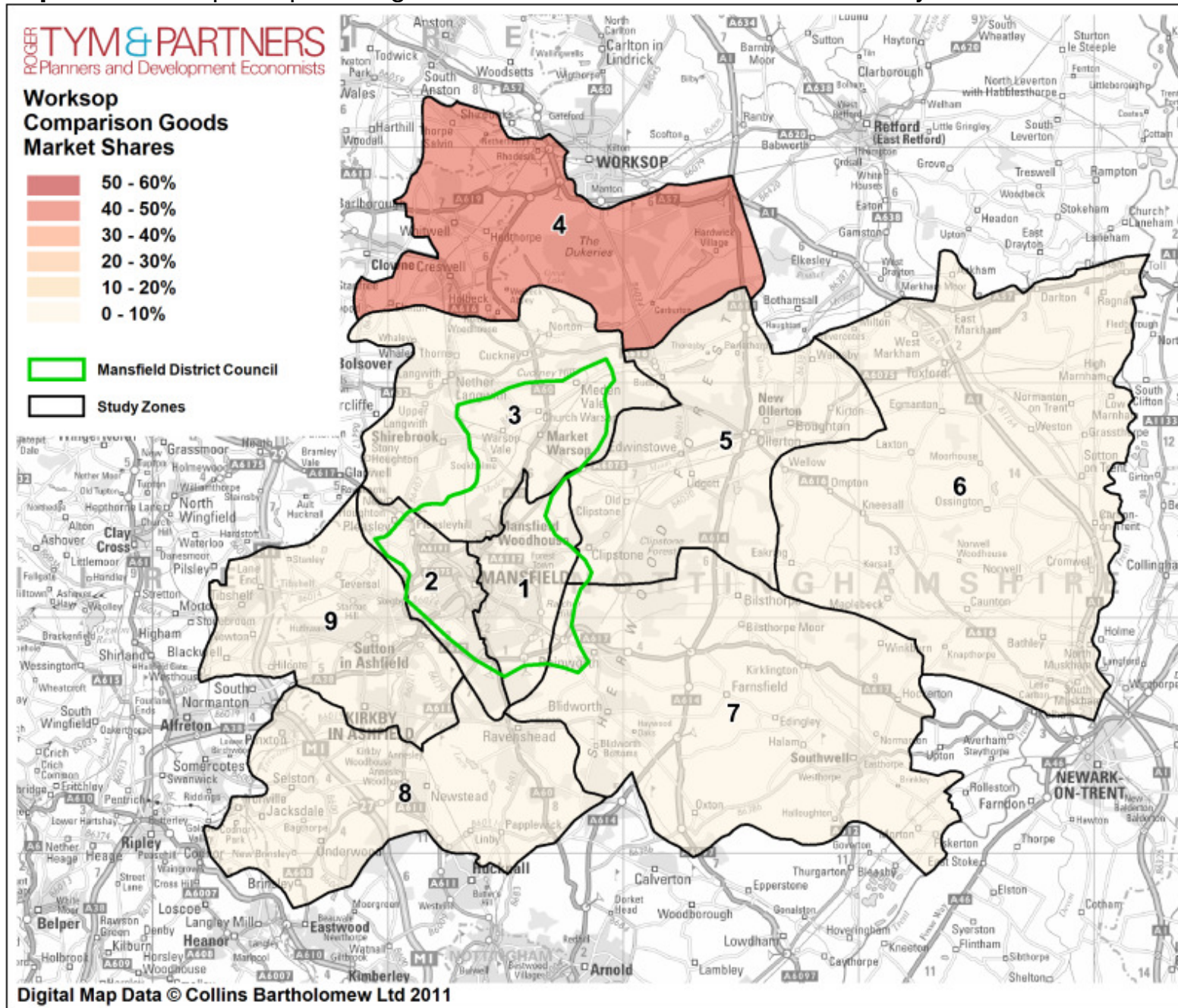
Map F – Sheffield (all centres, including Meadowhall) comparison goods market shares



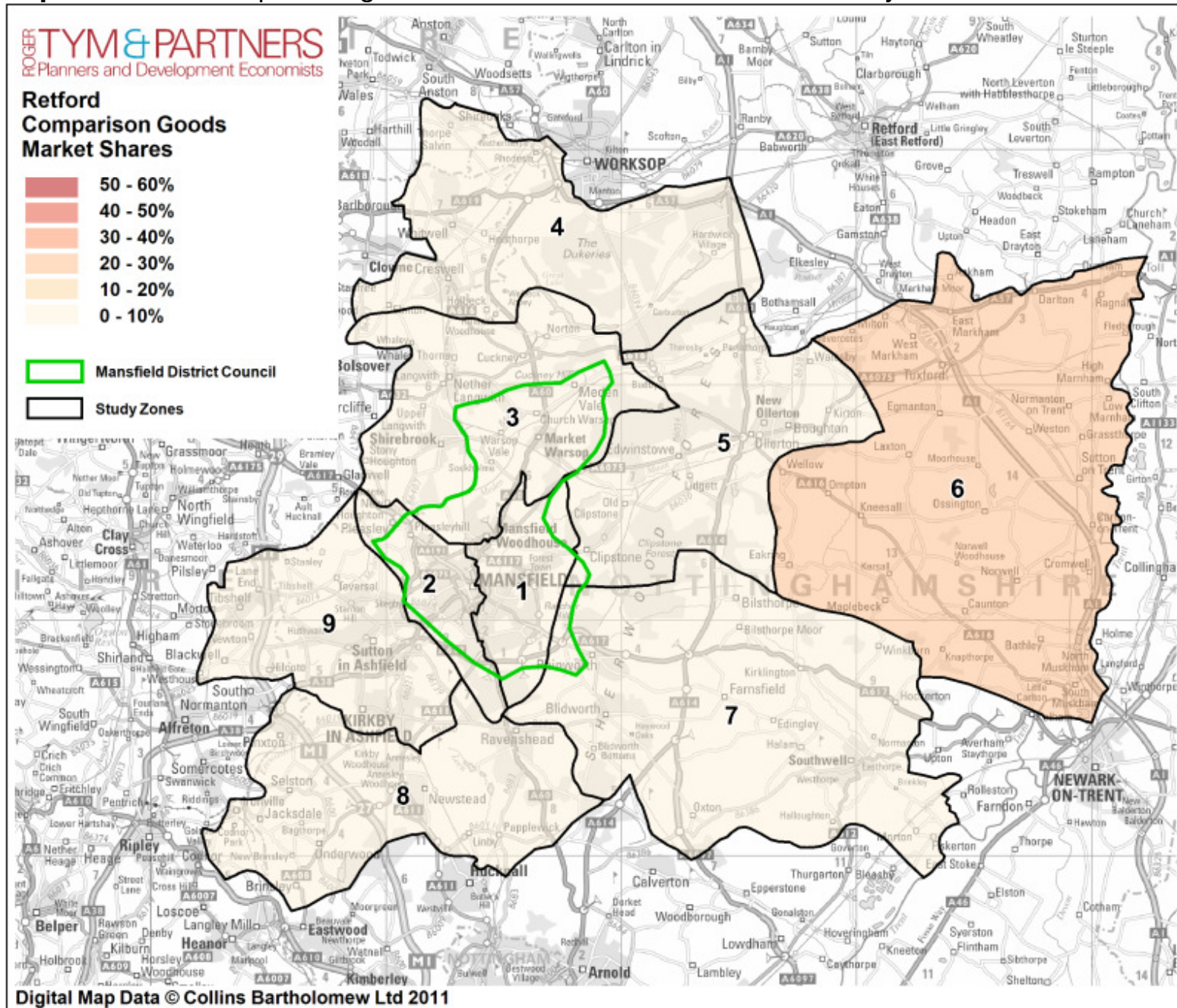
Map G – Lincoln comparison goods market shares from Mansfield Study Area



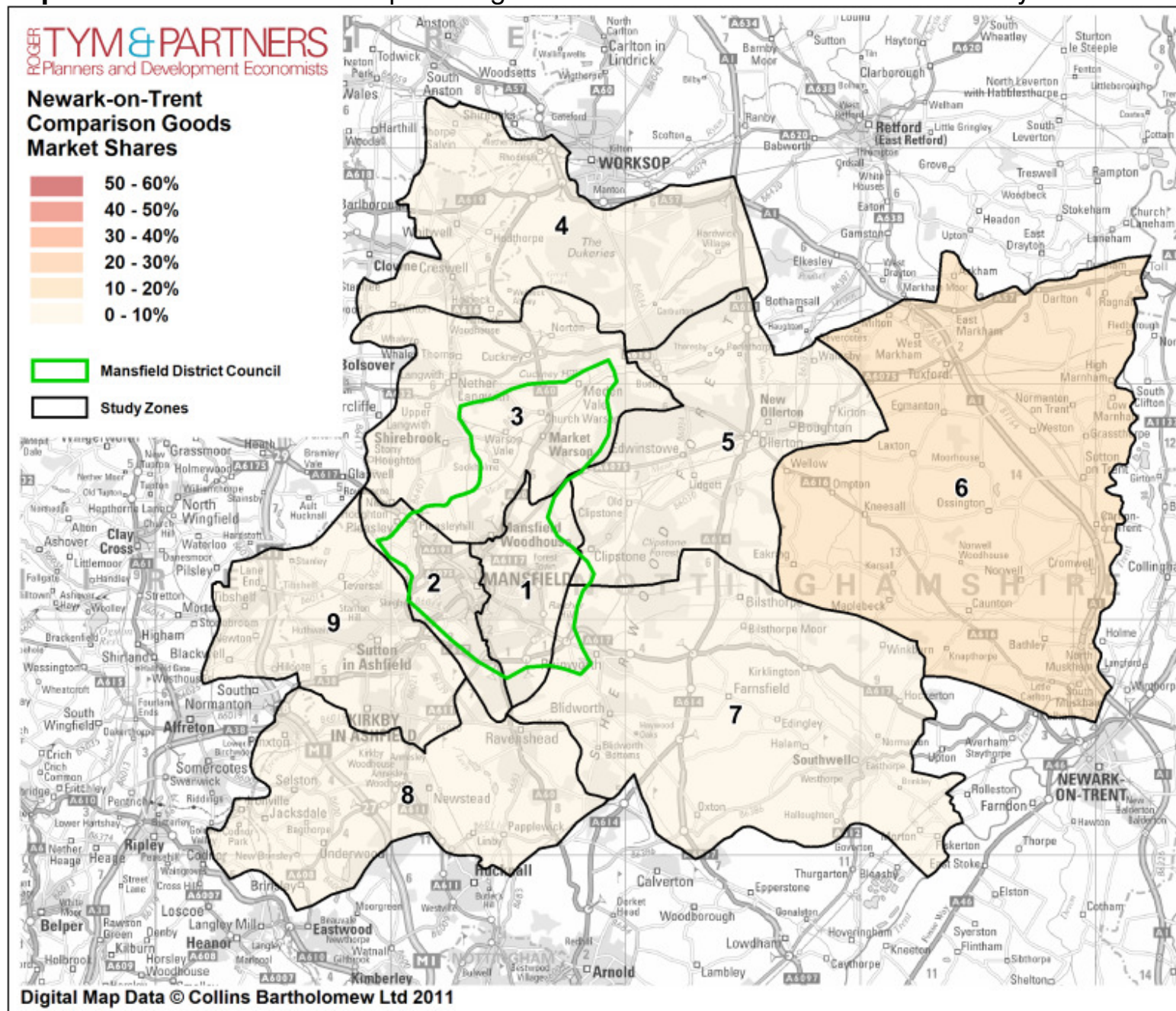
Map H – Workshop comparison goods market shares from Mansfield Study Area



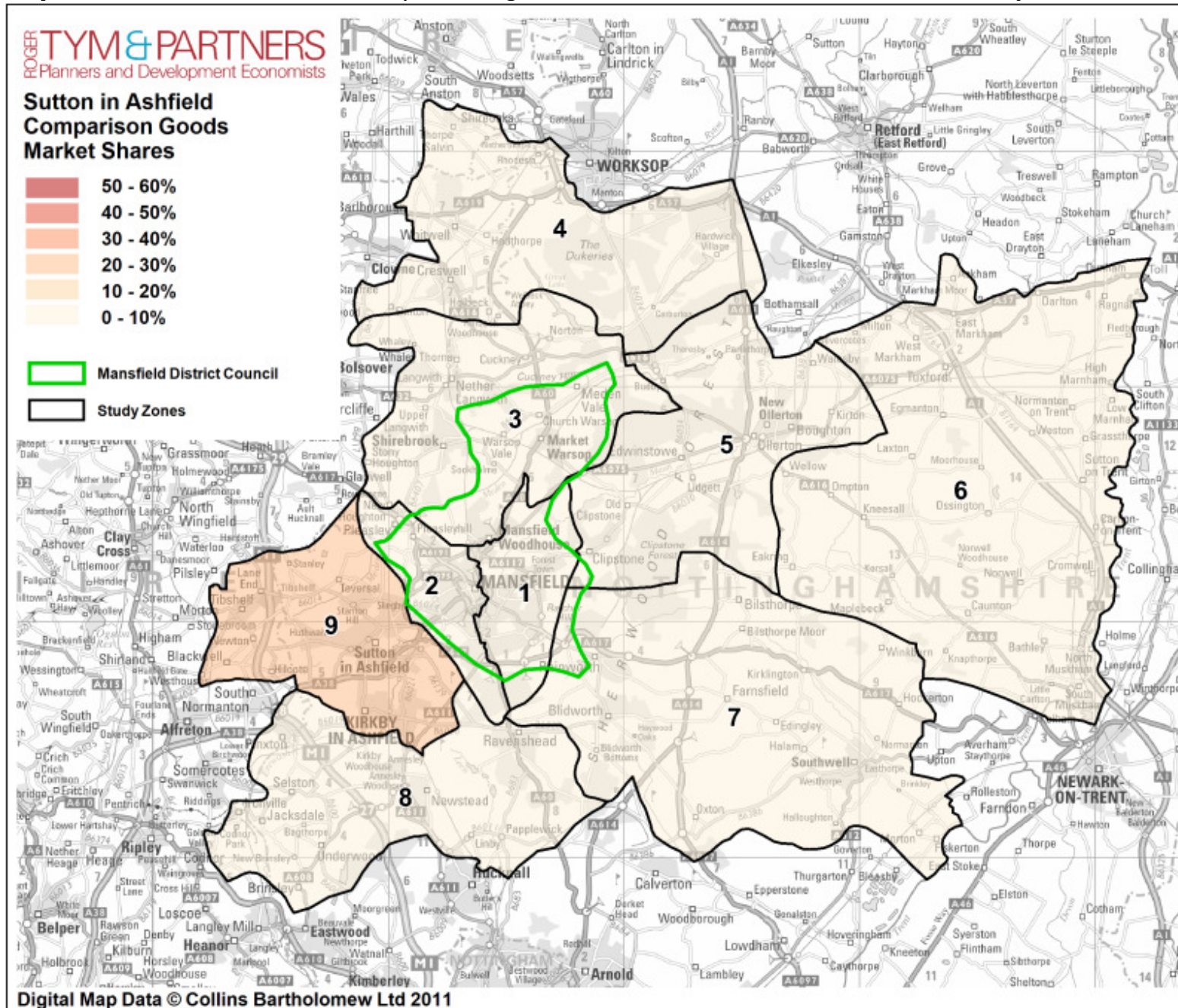
Map I – Retford comparison goods market shares from Mansfield Study Area



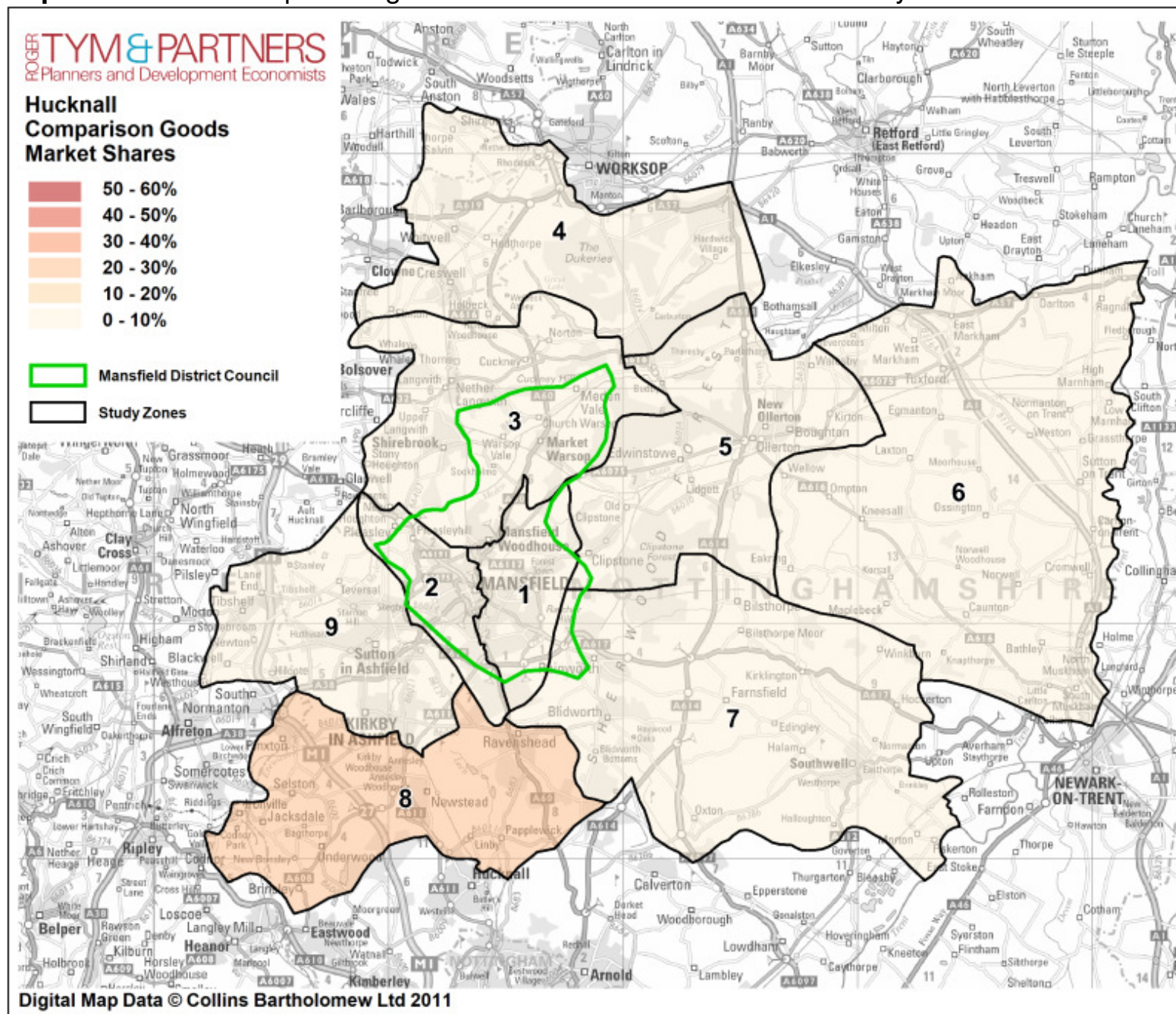
Map J – Newark-on-Trent comparison goods market shares from Mansfield Study Area



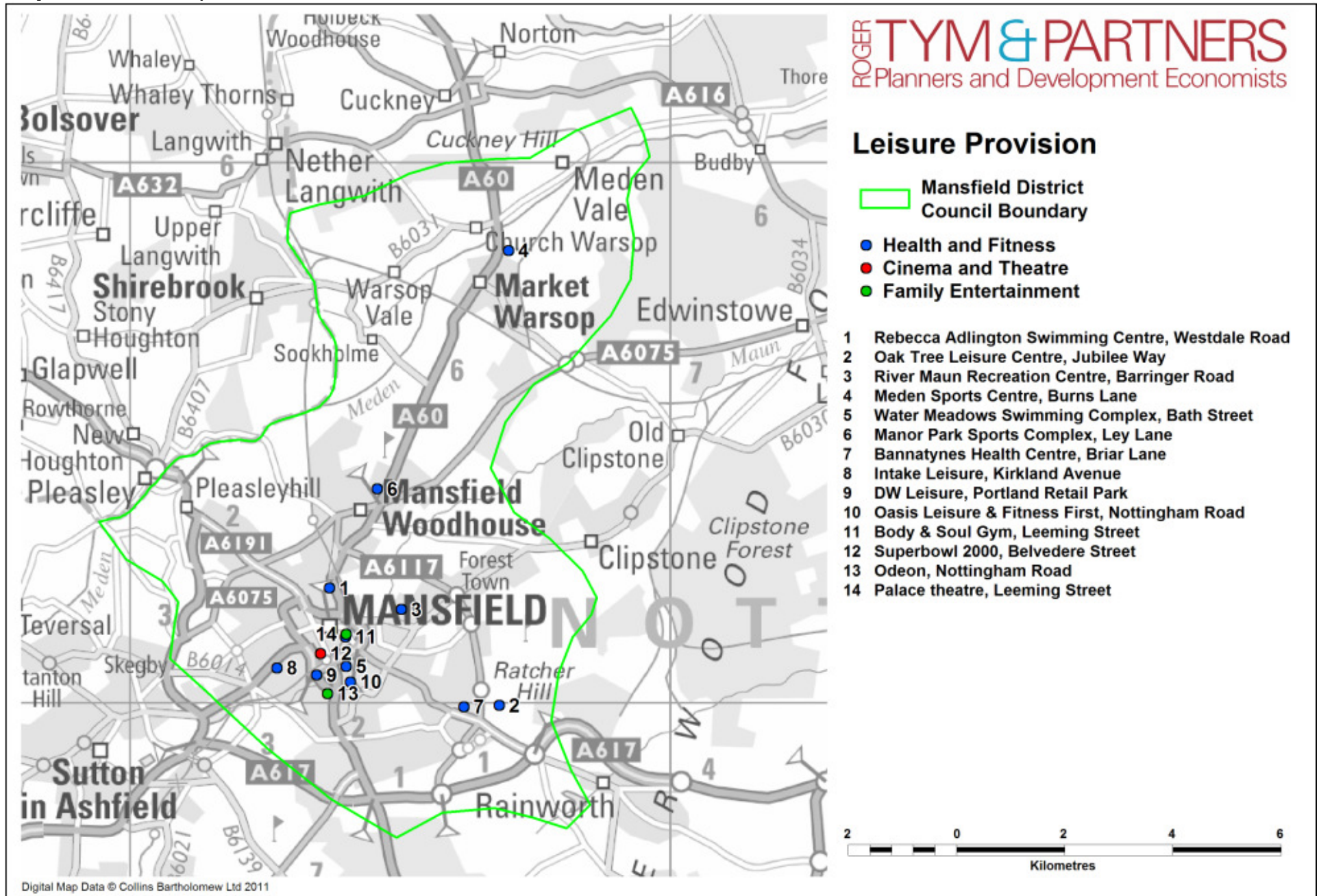
Map K – Sutton-in-Ashfield comparison goods market share from Mansfield Study Area



Map L – Hucknall comparison goods market share from Mansfield Study Area



Map M – Leisure provision in Mansfield District



Map N – Cinema provision in Mansfield Study Area and surrounds

