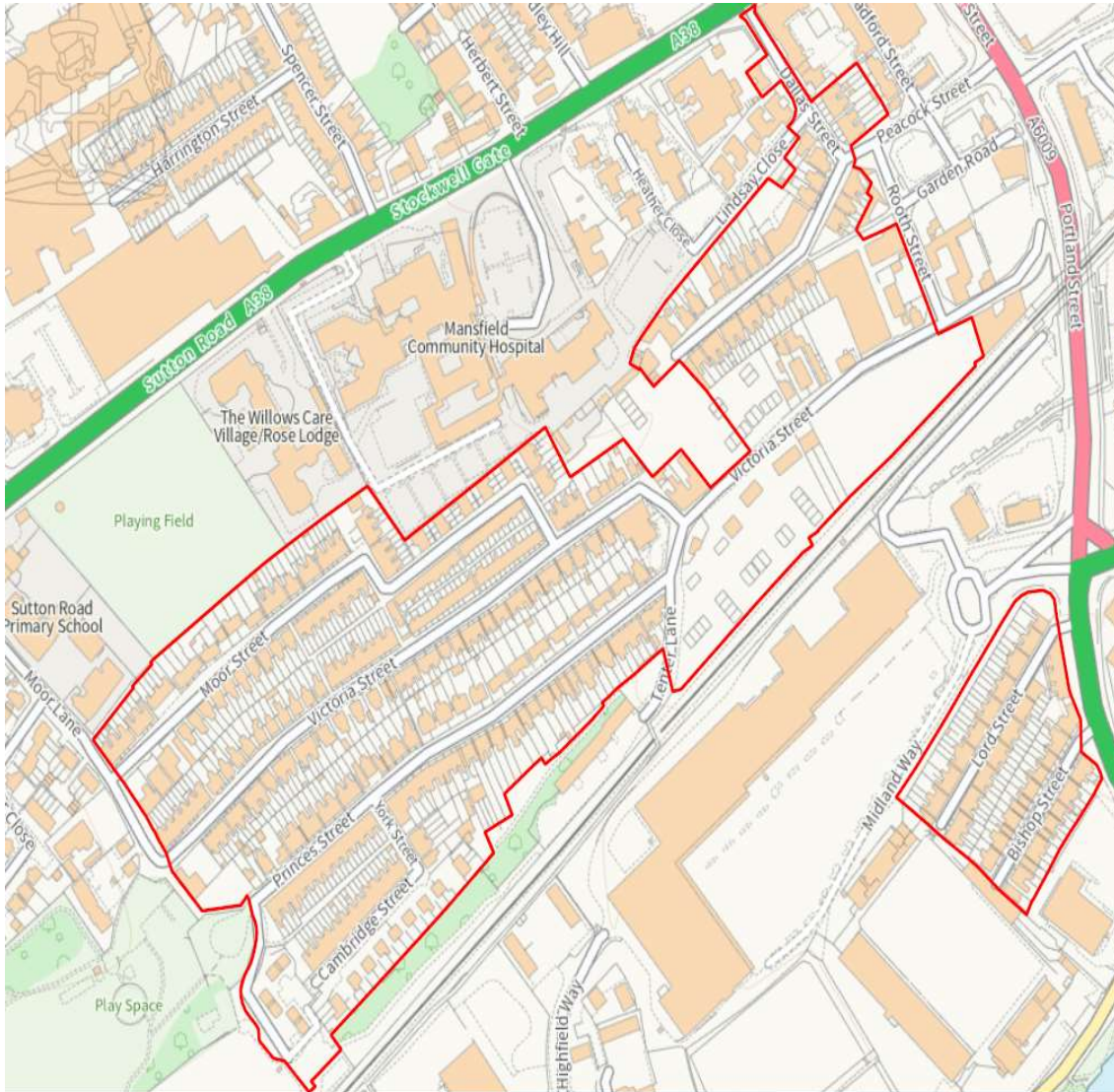


Appendix 3 – Map of Areas to Designate as Selective Licensing Areas

Area 1 (Streets within Central Ward)

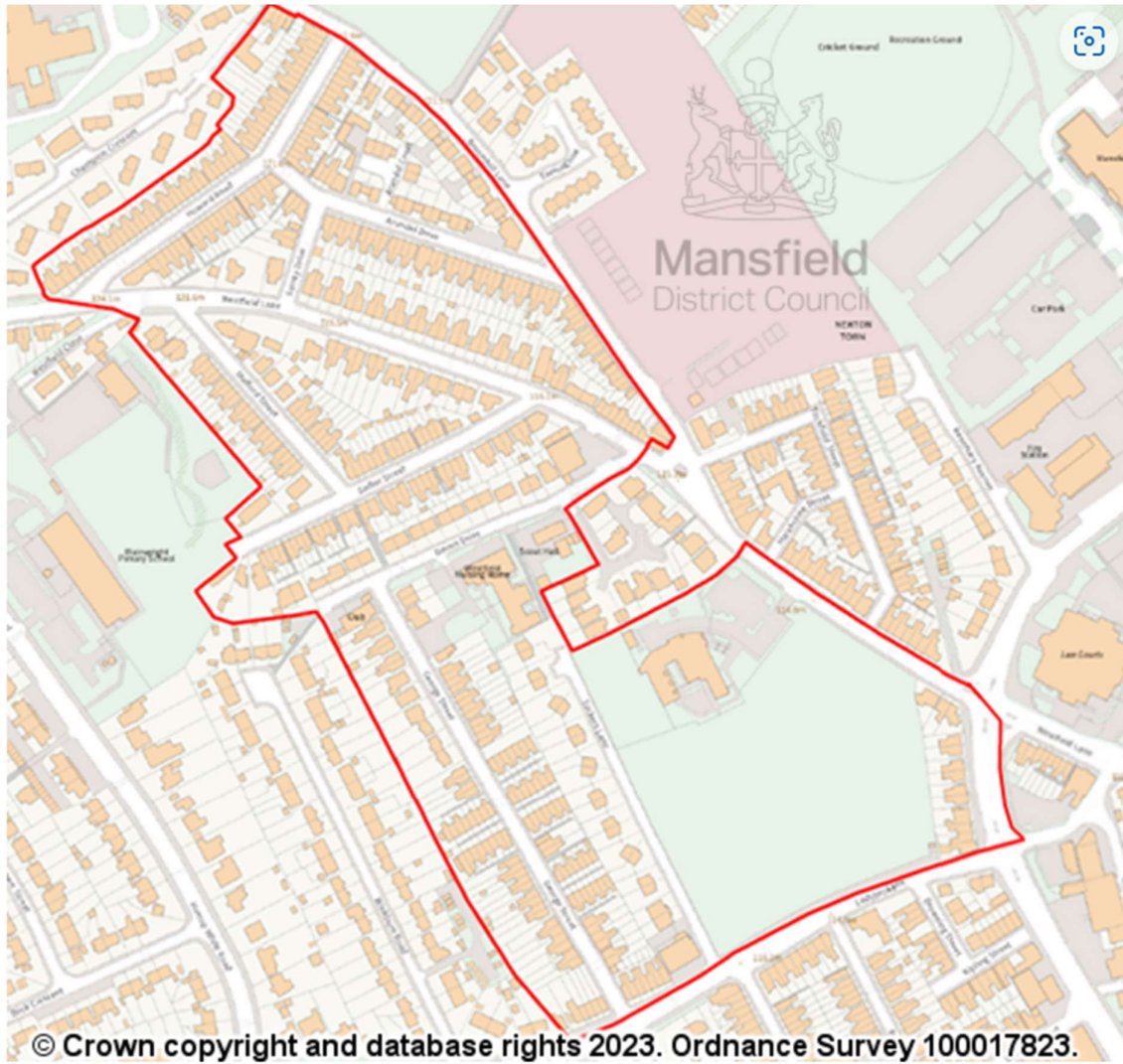
Street Map of Proposed Area



Proposed Area for Selective Licensing

Area 2 (Streets within West Bank and Wainwright wards)

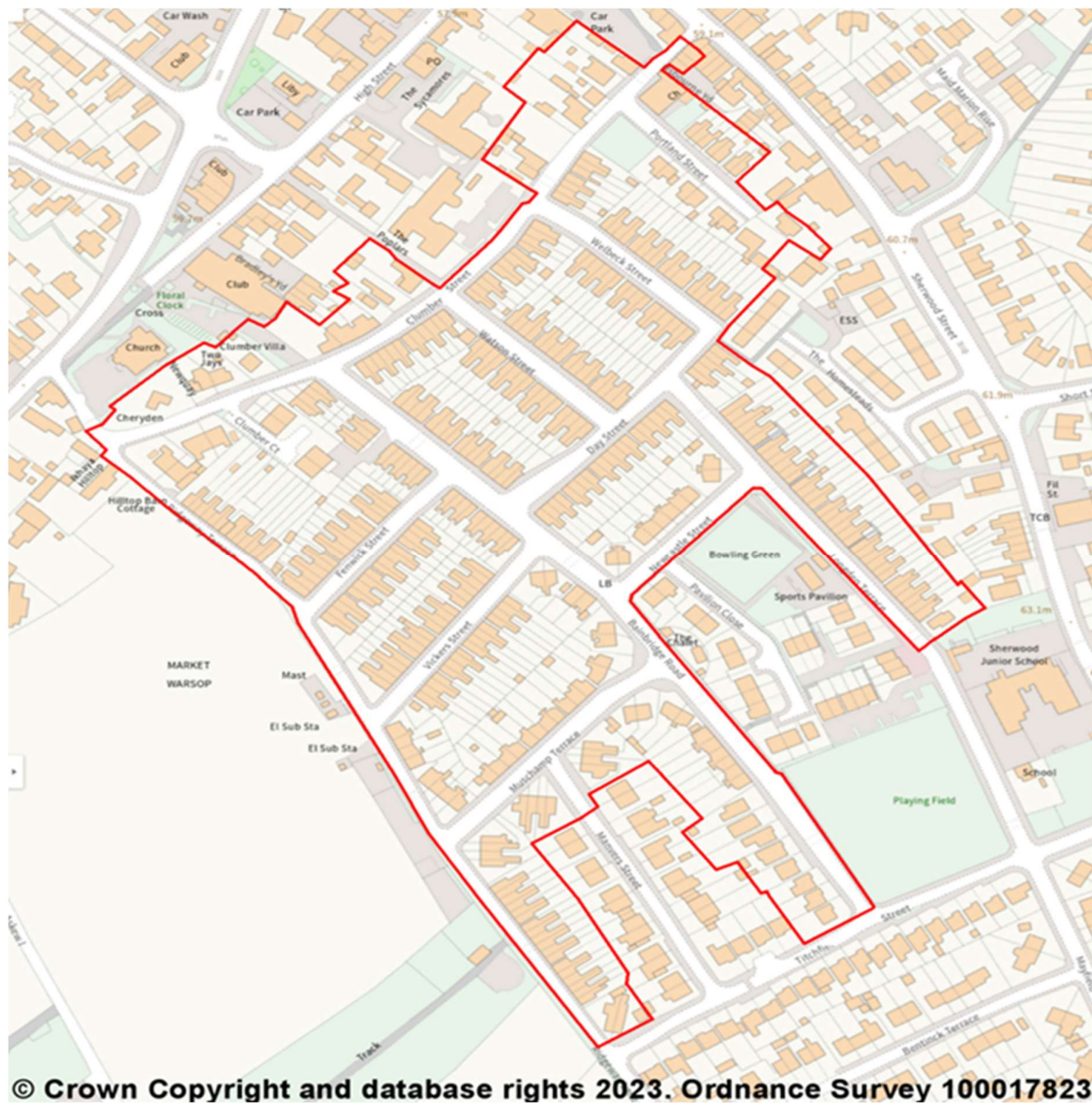
Street Map of Proposed Area



Proposed Area for Selective Licensing

Area 3 (Streets within Market Warsop Ward)

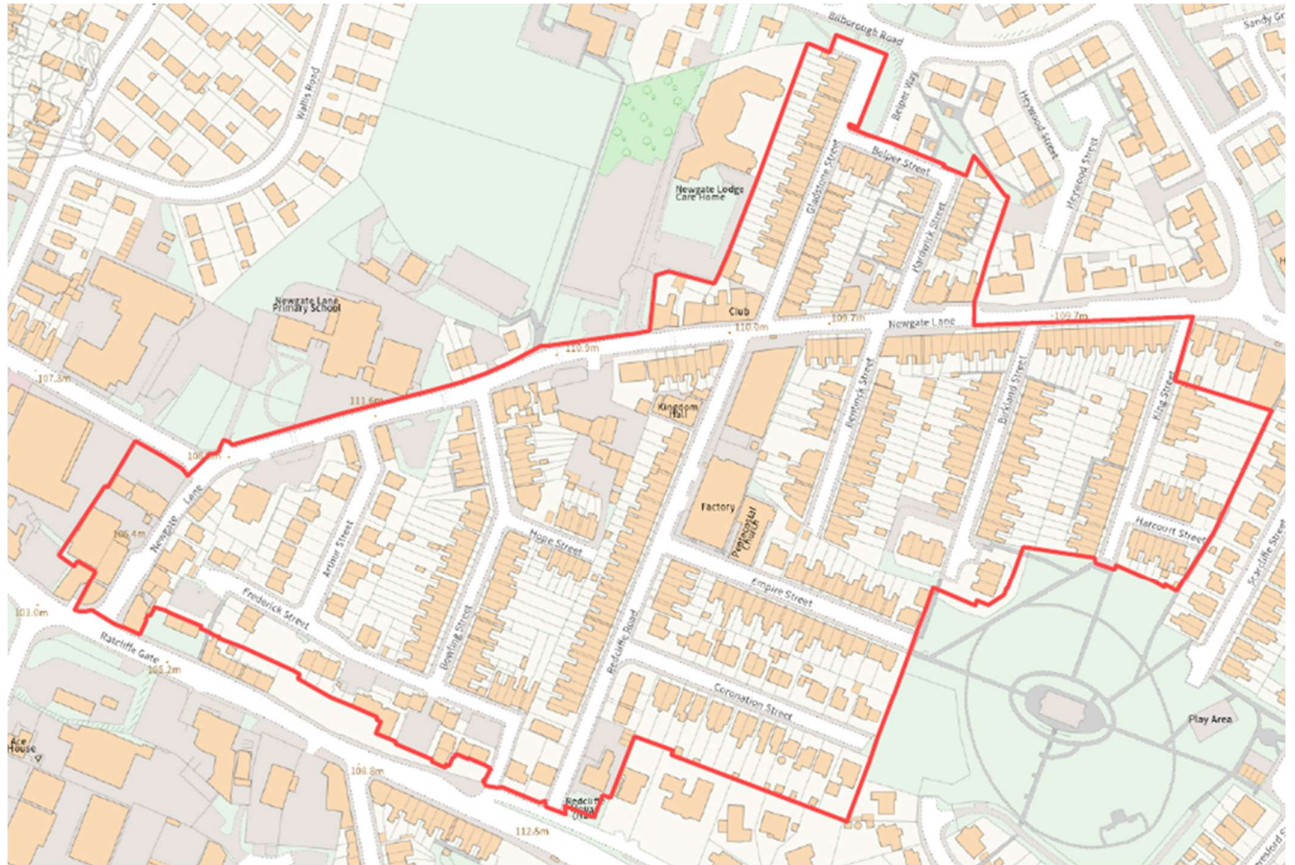
Street Map of Proposed Area



Proposed Area for Selective Licensing

Area 4 (Streets within Eakring and Rock Hill Wards)

Street Map of Proposed Area



Proposed Area for Selective Licensing

Area 5 (Streets Within Central Ward and Bancroft Ward)

Street Map of Proposed Area

