







**Key:**

-  Study Area
- Local Plan - Natural Environment**
-  NE4 - Sensitive Gaps
-  NE5 - Green Wedges
-  NE6 - Sherwood Forest Heritage Area
-  NE7 - Sherwood Forest Special Landscape Area
-  NE8 - Mature Landscape Areas

Data Source:  
Mansfield District Council

TEP ref: G1934.110



This map is based upon Ordnance Survey material with the permission of Ordnance Survey on behalf of the Controller of Her Majesty's Stationery Office © Crown copyright. Unauthorised reproduction infringes Crown copyright and may lead to prosecution or civil proceedings. 100019713 2009.

Project:  
**Mansfield  
Landscape Character Assessment**

Figure No:  
**012**

Drawing Title:  
**Landscape Designations**

Scale:  
**1:50,000**

