

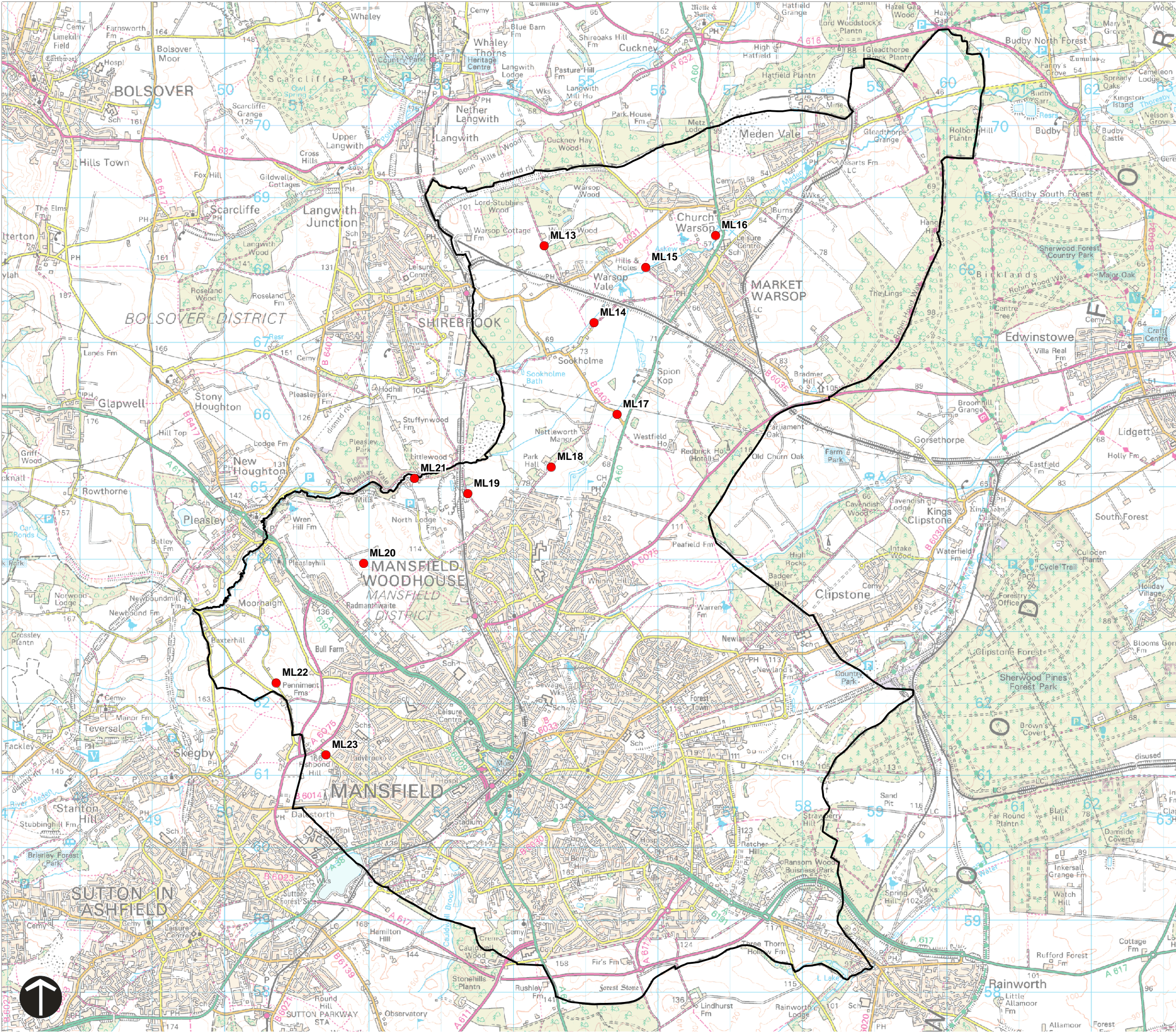


Key:

 Study Area

 Field Survey Points



TEP ref: G1934.114a



This map is based upon Ordnance Survey material with the permission of Ordnance Survey on behalf of the Controller of Her Majesty's Stationery Office © Crown copyright. Unauthorised reproduction infringes Crown copyright and may lead to prosecution or civil proceedings. 100019713 2009.

Project:

**Mansfield
Landscape Character Assessment**

Figure
No: **016**

Drawing
Title: **Field Survey Locations**

Scale: **1:50,000**