








Key:

-  Study Area
-  Special Areas of Conservation (SAC)
-  Site of Special Scientific Interest (SSSI)
-  National Nature Reserve (NNR)
-  Local Nature Reserves (LNR)
-  Ancient Woodland
-  Site of Importance for Nature Conservation (SINC)

Data Source:
Nottinghamshire Biological and Geological
Records Centre
Natural England

TEP ref: G1934.108a



This map is based upon Ordnance Survey material
with the permission of Ordnance Survey on behalf
of the Controller of Her Majesty's Stationery Office
© Crown copyright. Unauthorised reproduction
infringes Crown copyright and may lead to prosecution
or civil proceedings. 100019713 2009.

Project:
**Mansfield
Landscape Character Assessment**

Figure
No: **009**

Drawing
Title: **Ecological Designations**

Scale:
1:50,000

