


















- MANSFIELD DISTRICT LOCAL PLAN**
INSET MAP KEY

- | | |
|-------------------------------------------------------------------------------------|-------------------------------------------|
|  | District Boundary |
|  | Transport Improvements (IN8) |
|  | Key and General Employment Areas (E3a-v) |
|  | Town Centre Boundary (RT1b-c) |
|  | Town Centre Boundary (RT1a) |
|  | Retail and Leisure Allocations (RT6a-b) |
|  | Primary Shopping Area (RT3) |
|  | Primary Shopping Frontage (RT3pa-b) |
|  | Secondary Shopping Frontage (RT3sa-i) |
|  | Community Open Space (IN3) |
|  | Local Green Space Designation (IN6) |
|  | Allotments (IN5) |
|  | Housing Commitments (H2) |
|  | Retail and Leisure Commitments (RT7a-d) |
|  | Strategic Green Infrastructure (GI) (IN2) |
|  | Schools and College Sites |
|  | Hot Food Takeaway Exclusion Zones |

**MANSFIELD DISTRICT
LOCAL PLAN**

ADOPTED
MAY 2020

POLICIES MAP



Planning and Regulatory Services
MANSFIELD DISTRICT COUNCIL

INSET MAPS SCALE - 1/2500

The material contained in this data has been reproduced from Ordnance Survey maps with the permission of the Controller of Her Majesty's Stationery Office, © Crown copyright. Unauthorised reproduction infringes Crown copyright and may lead to prosecution or civil proceedings. Maps produced by Lovell Johns Ltd., Oxford, England.