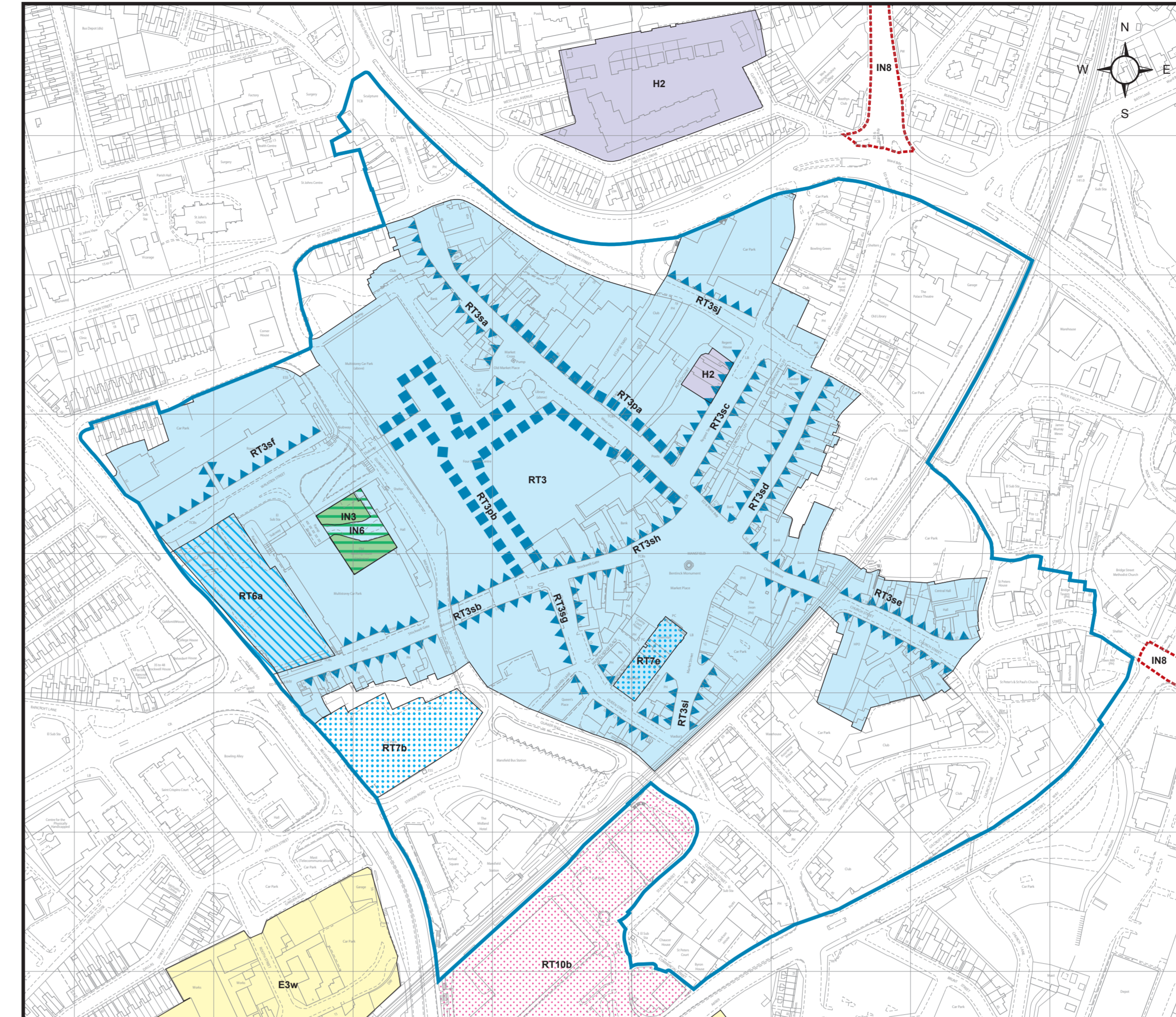
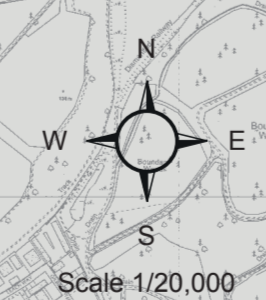
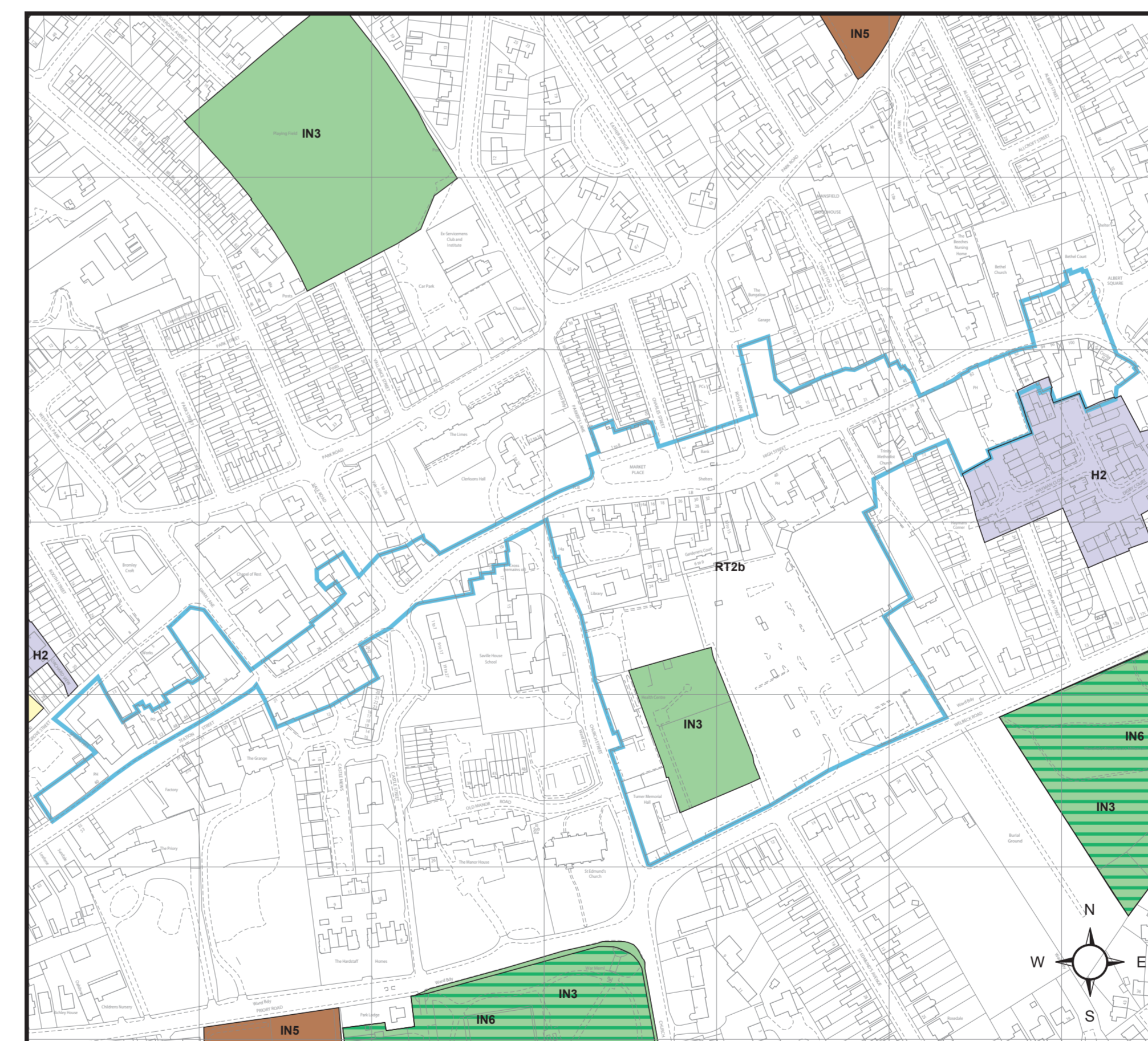


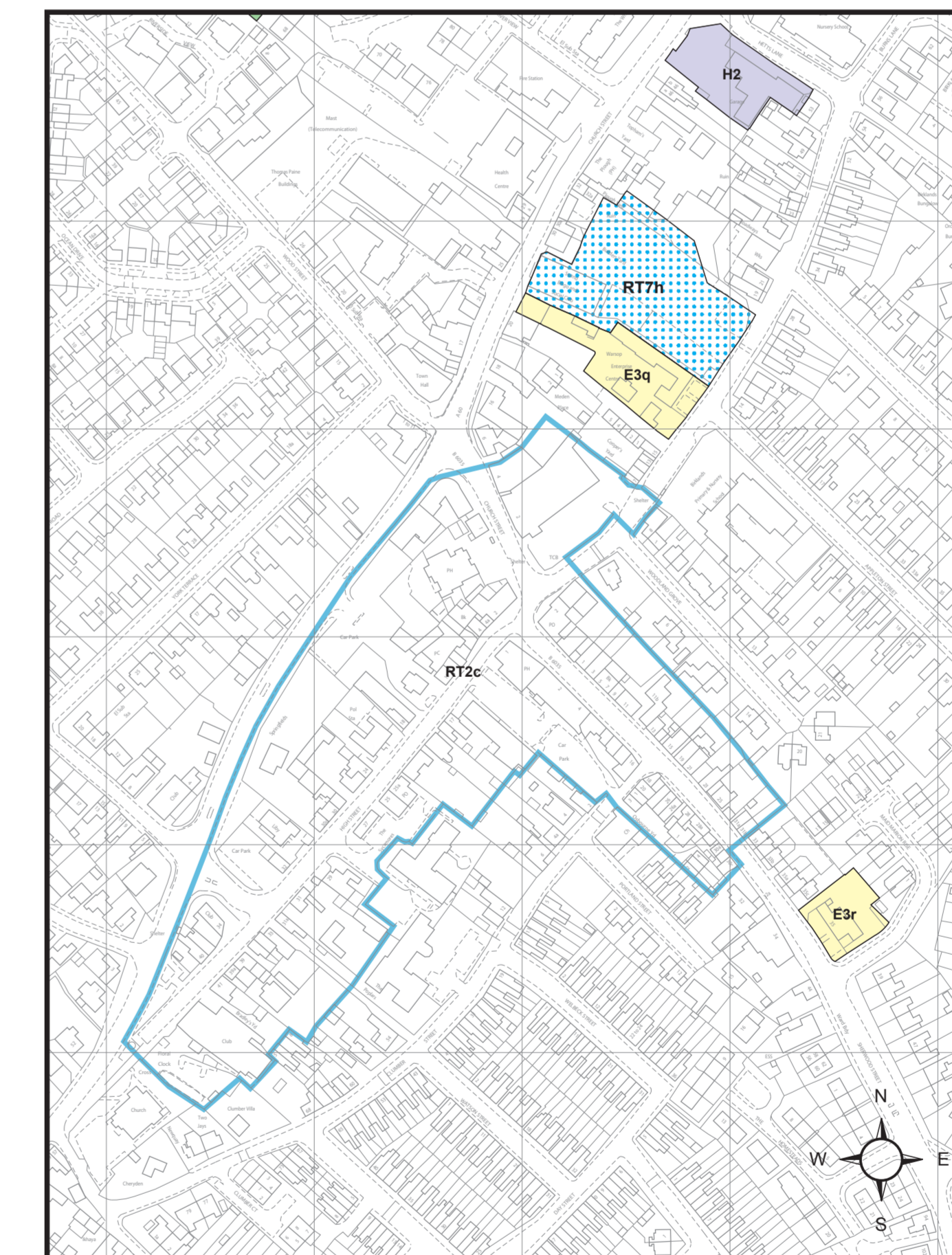
GREEN INFRASTRUCTURE AND RENEWABLE & LOW CARBON ENERGY GENERATION



MANSFIELD CENTRAL AREA INSET MAP



MANSFIELD WOODHOUSE INSET MAP



MARKET WARSOP INSET MAP

**MANSFIELD DISTRICT LOCAL PLAN
INSET MAP KEY**

- District Boundary
- Transport Improvements (IN8)
- Key and General Employment Areas (E3a-x)
- District Centre Boundary (RT2b-c)
- Town Centre Boundary (RT2a)
- Retail Parks (RT10a-b)
- Retail and Leisure Allocations (RT6a-h)
- Primary Shopping Area (RT3)
- Primary Shopping Frontage (RT3pa-b)
- Secondary Shopping Frontage (RT3aa-j)
- Community Open Space (IN3)
- Local Green Space Designation (IN6)
- Allotments (IN5)
- Housing Commitments (H2)
- Retail and Leisure Commitments (RT7a-h)
- Strategic Green Infrastructure (G1) (IN2)
- Areas Suitable for Large Scale Wind Turbines (CC1)

**MANSFIELD DISTRICT
LOCAL PLAN**

PUBLICATION
DRAFT 2018

POLICIES MAP

INSET MAPS SCALE - 1/2500

The material contained in this data has been reproduced from Ordnance Survey maps with the permission of the Controller of Her Majesty's Stationery Office, © Crown copyright. Unauthorised reproduction infringes Crown copyright and may lead to prosecution or civil proceedings. Maps produced by Lovell Johns Ltd., Oxford, England.

